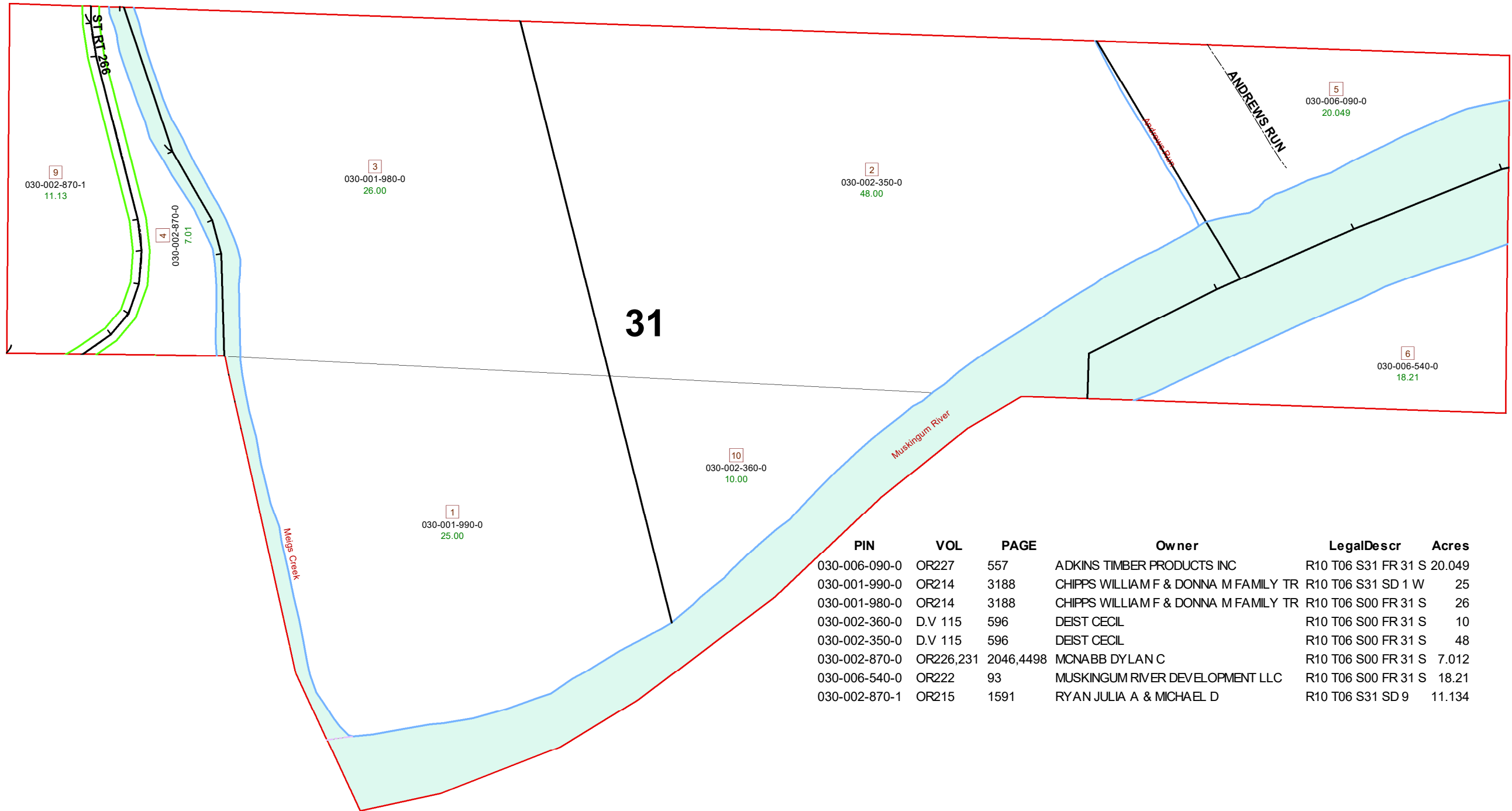



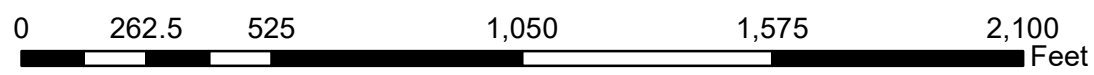
CENTER TOWNSHIP FRACTION 31 R10- TWP 6 MORGAN COUNTY, OH



PIN	VOL	PAGE	Owner	LegalDescr	Acres
030-006-090-0	OR227	557	ADKINS TIMBER PRODUCTS INC	R10 T06 S31 FR 31 S	20.049
030-001-990-0	OR214	3188	CHIPPS WILLIAM F & DONNA M FAMILY TR	R10 T06 S31 SD 1 W	25
030-001-980-0	OR214	3188	CHIPPS WILLIAM F & DONNA M FAMILY TR	R10 T06 S00 FR 31 S	26
030-002-360-0	D.V 115	596	DEIST CECIL	R10 T06 S00 FR 31 S	10
030-002-350-0	D.V 115	596	DEIST CECIL	R10 T06 S00 FR 31 S	48
030-002-870-0	OR226,231	2046,4498	MCNABB DYLAN C	R10 T06 S00 FR 31 S	7.012
030-006-540-0	OR222	93	MUSKINGUM RIVER DEVELOPMENT LLC	R10 T06 S00 FR 31 S	18.21
030-002-870-1	OR215	1591	RYAN JULIA A & MICHAEL D	R10 T06 S31 SD 9	11.134



Boundaries		Type	
--- RoadCenterlines_ft	--- Hydro	--- Hidden	--- Parcels
--- Lot	--- Parcel	--- ROW	--- Sections



Disclaimer: The information that these maps contains is or reference purposes only. Please bring any erros to the attention of the Engineer's Office staff.
Thank you